Sez - 1 Progr.0+000.00

Volumi - prog. 0+000	Area	Vol.	Vol. Tot.
Scavo	2.78	0.00	0.00
Rilevato	4.22	0.00	0.00

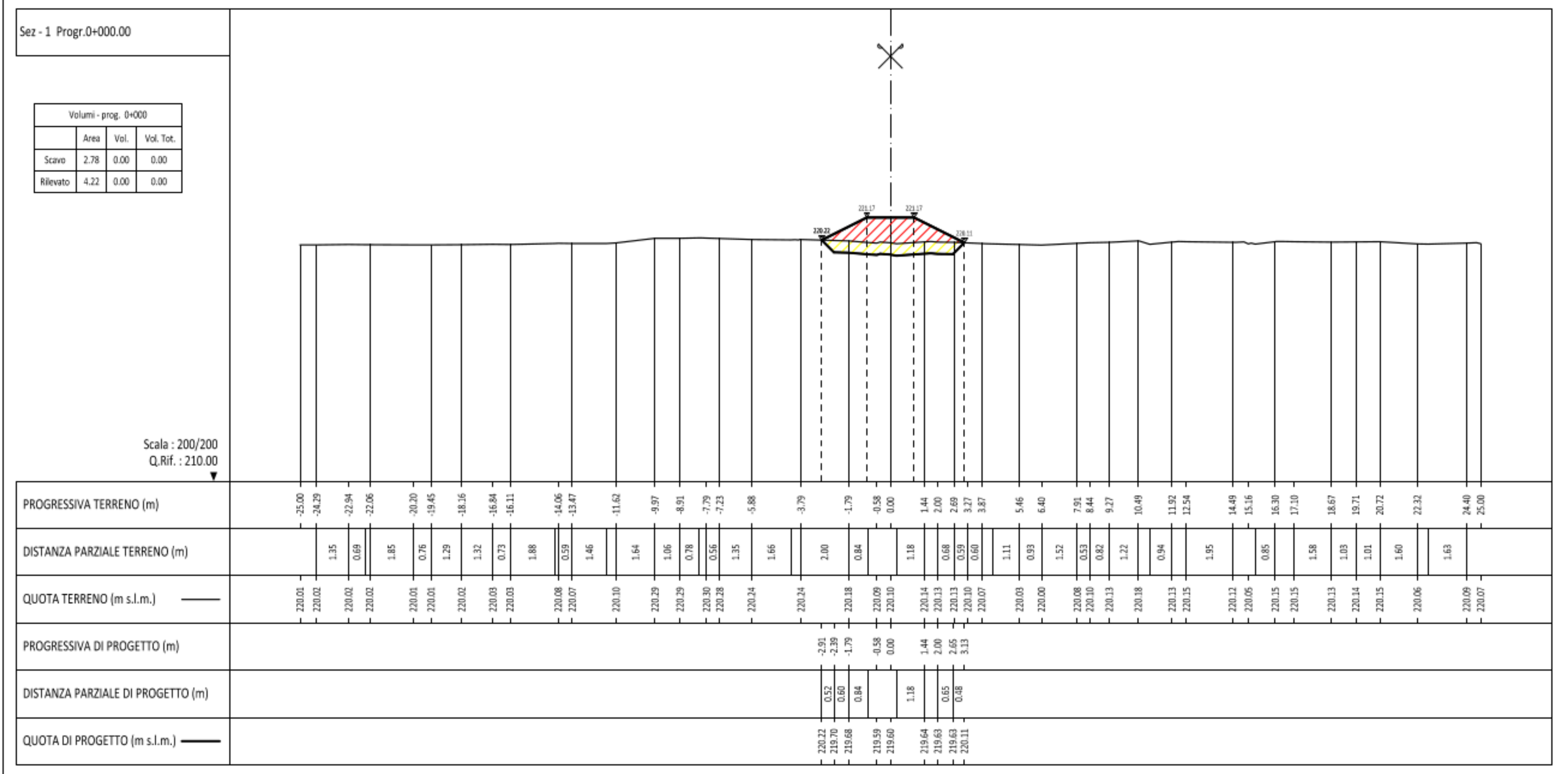

Sez - 2 Progr.0+050.00

Volumi - prog. 0+050	Area	Vol.	Vol. Tot.
Scavo	3.42	154.56	154.56
Rilevato	6.24	259.80	259.80

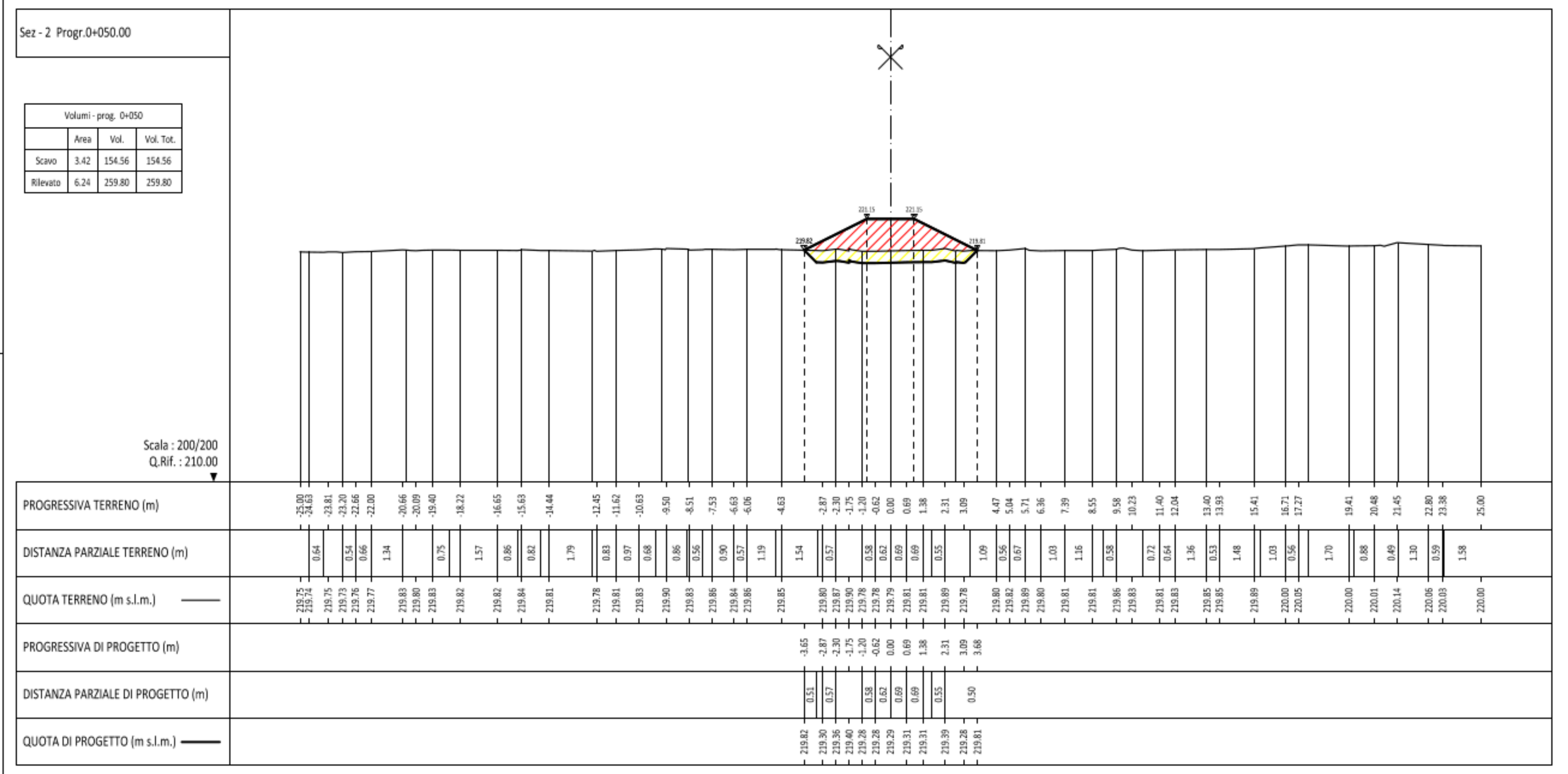

Sez - 3 Progr.0+100.00

Volumi - prog. 0+100	Area	Vol.	Vol. Tot.
Scavo	3.52	173.37	327.94
Rilevato	5.71	298.64	558.44

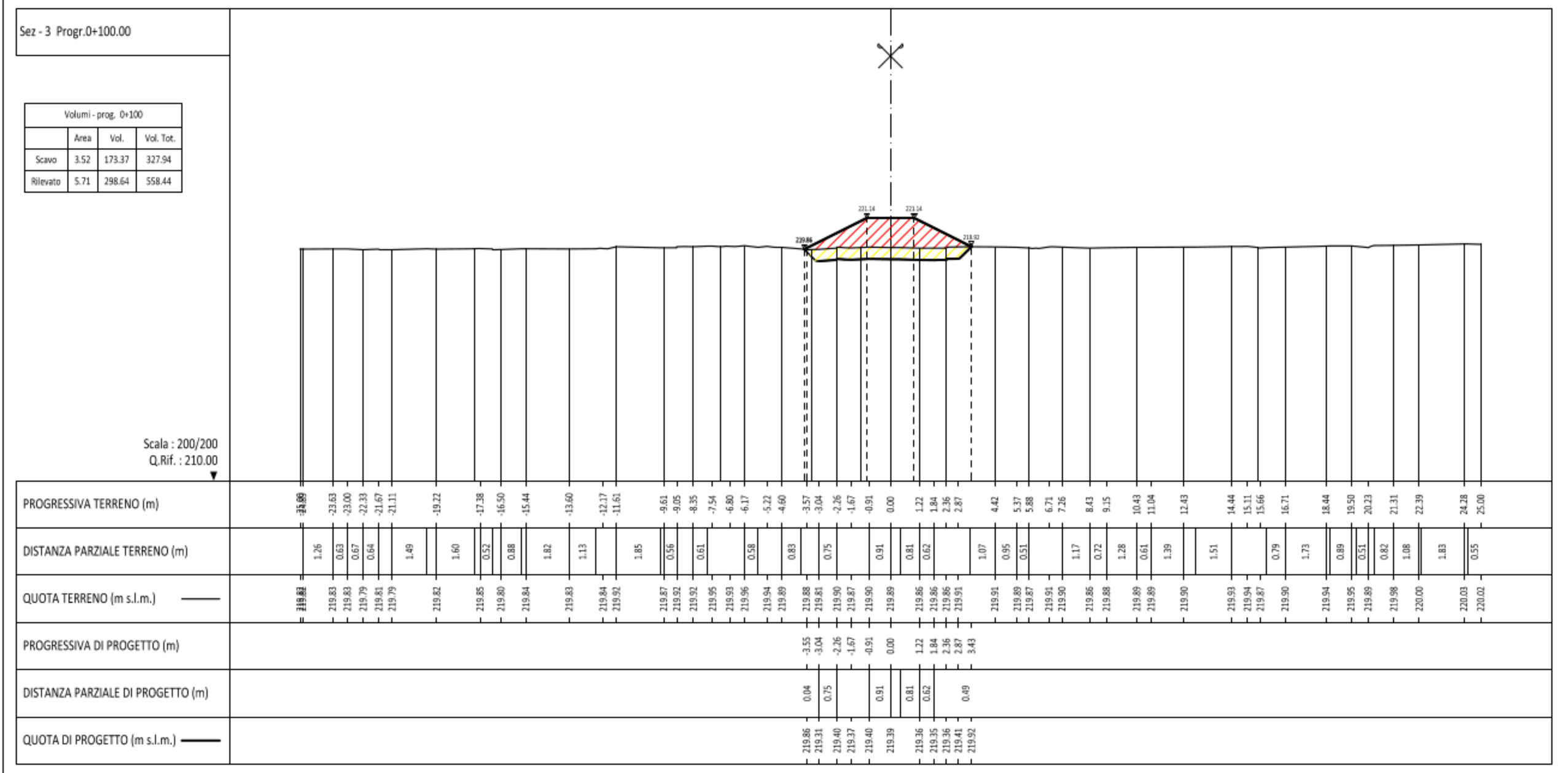

Sez - 4 Progr.0+150.00

Volumi - prog. 0+150	Area	Vol.	Vol. Tot.
Scavo	3.18	167.25	495.19
Rilevato	6.44	303.42	861.86

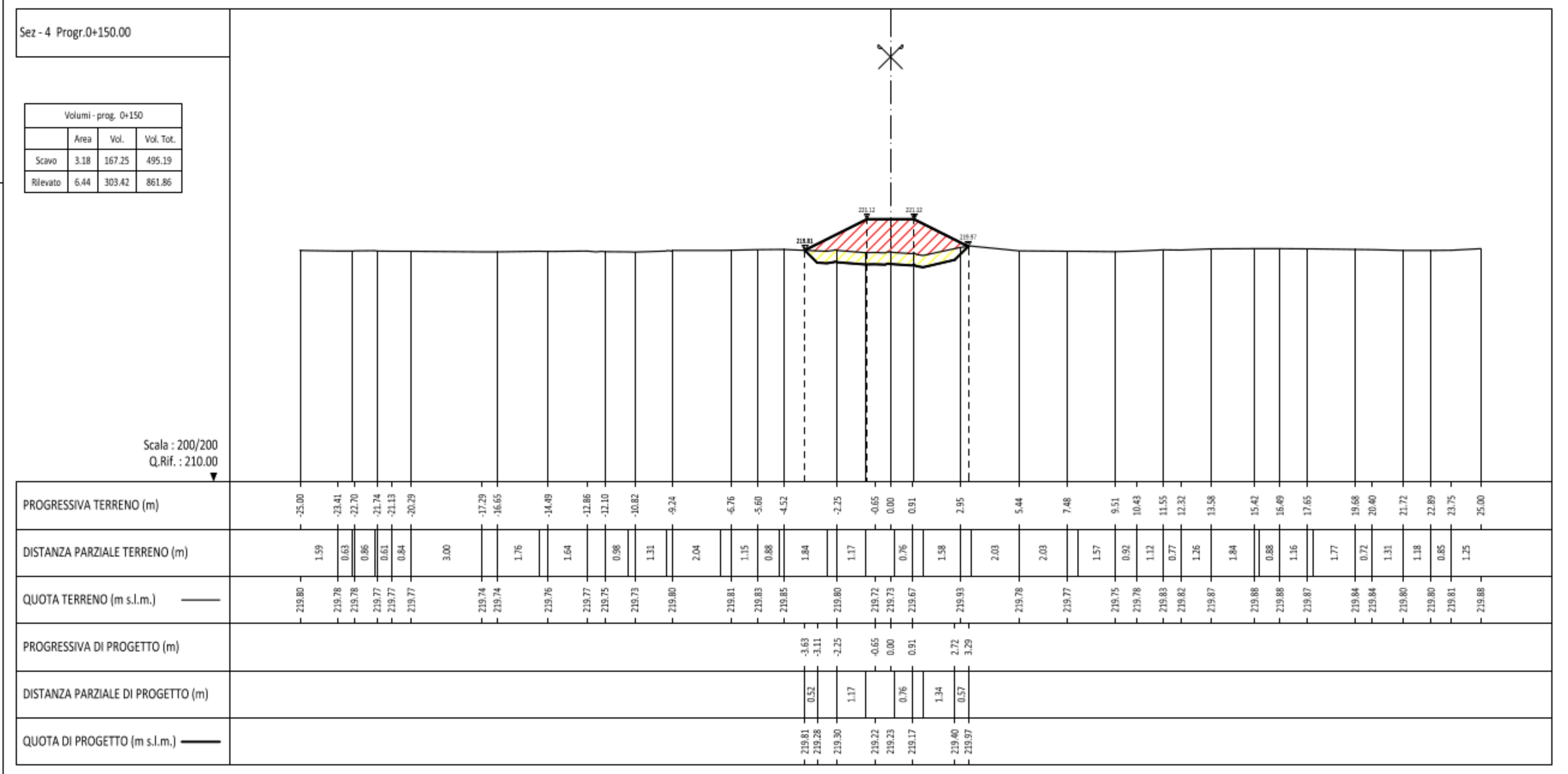

Sez - 5 Progr.0+200.00

Volumi - prog. 0+200	Area	Vol.	Vol. Tot.
Scavo	3.58	168.88	664.07
Rilevato	6.98	335.22	1197.08

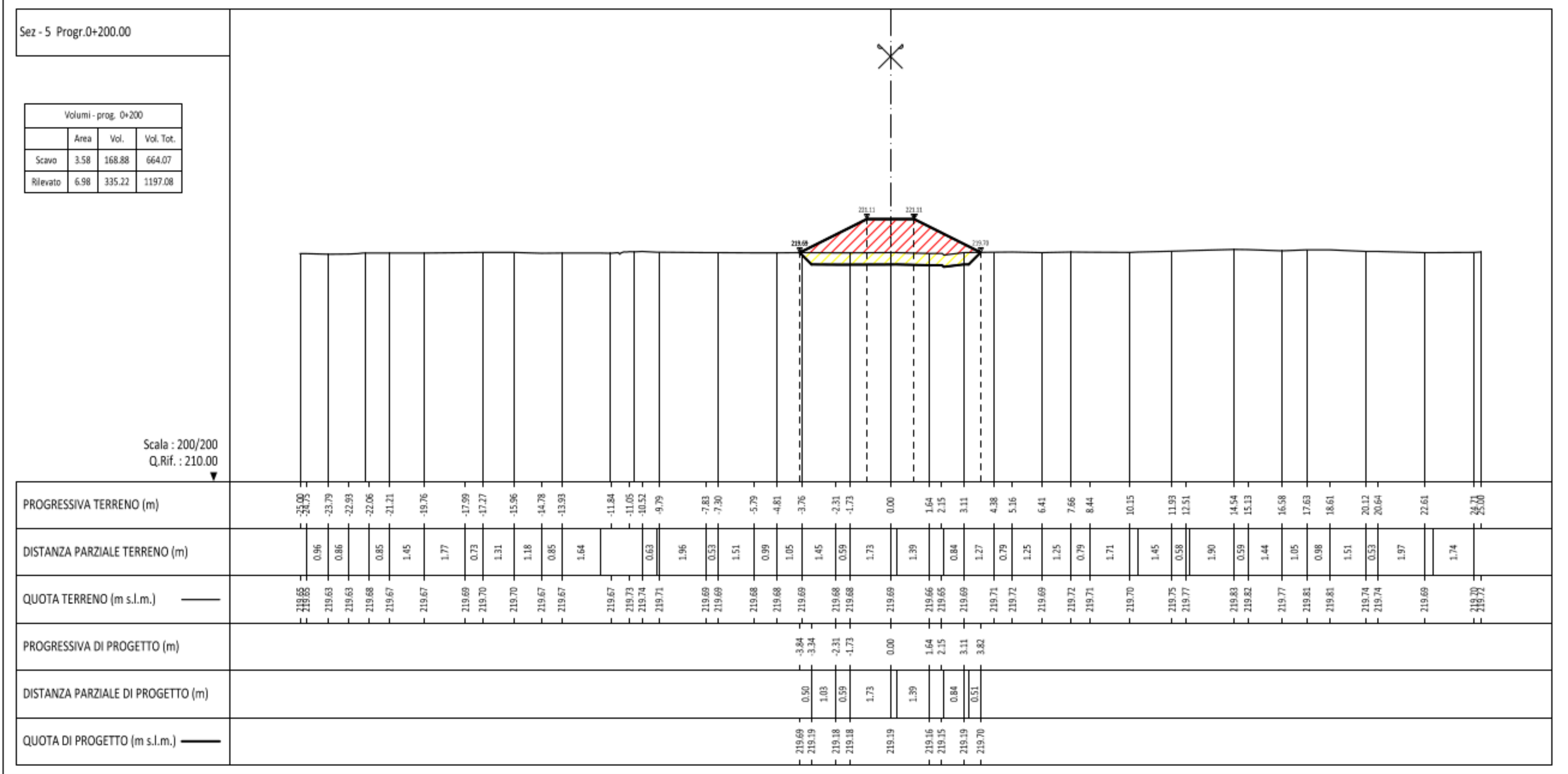

Sez - 6 Progr.0+250.00

Volumi - prog. 0+250	Area	Vol.	Vol. Tot.
Scavo	3.57	178.87	842.93
Rilevato	6.59	339.21	1536.29

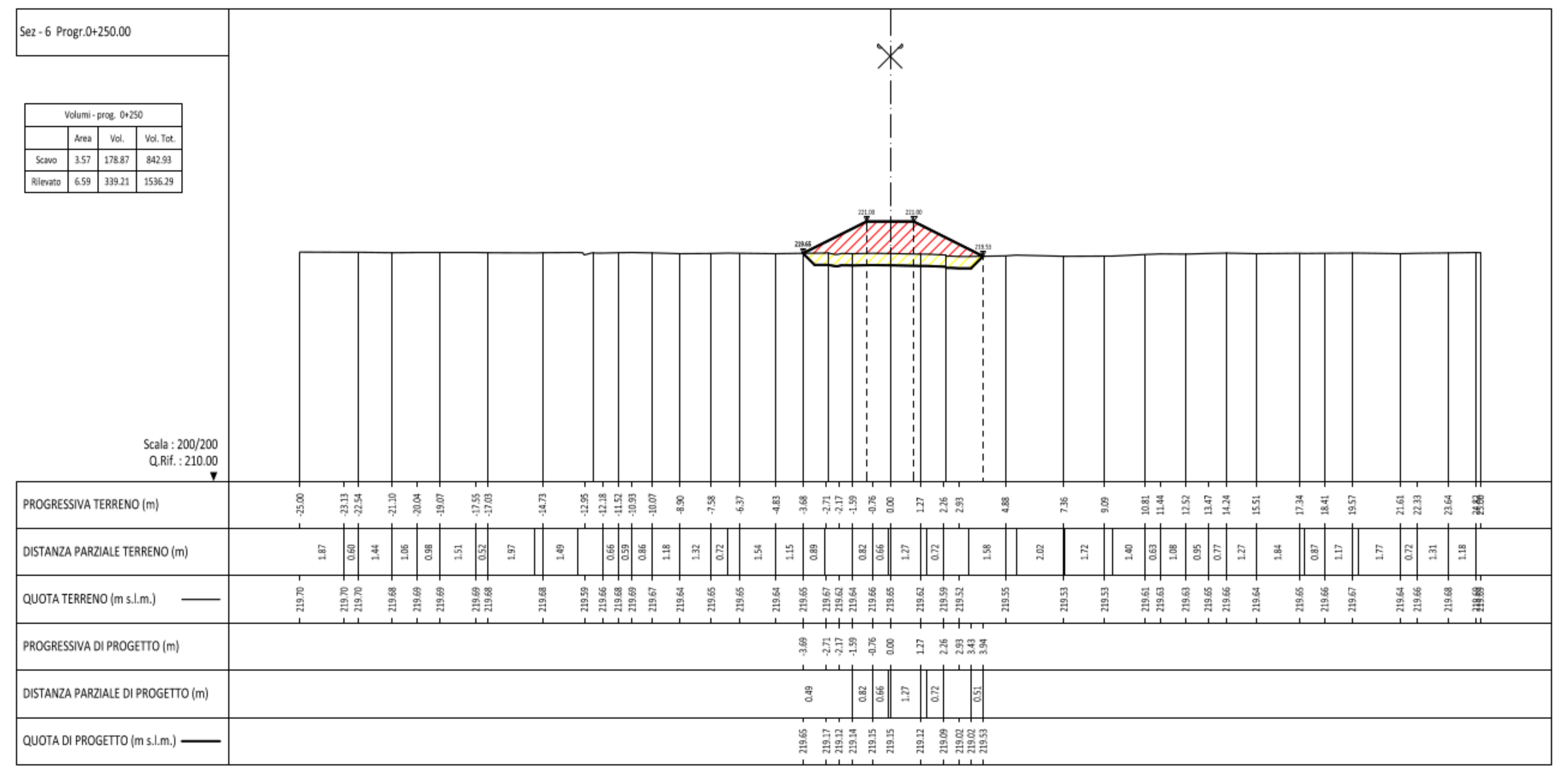

Sez - 7 Progr.0+300.00

Volumi - prog. 0+300	Area	Vol.	Vol. Tot.
Scavo	3.59	179.03	1021.96
Rilevato	7.06	341.26	1877.55

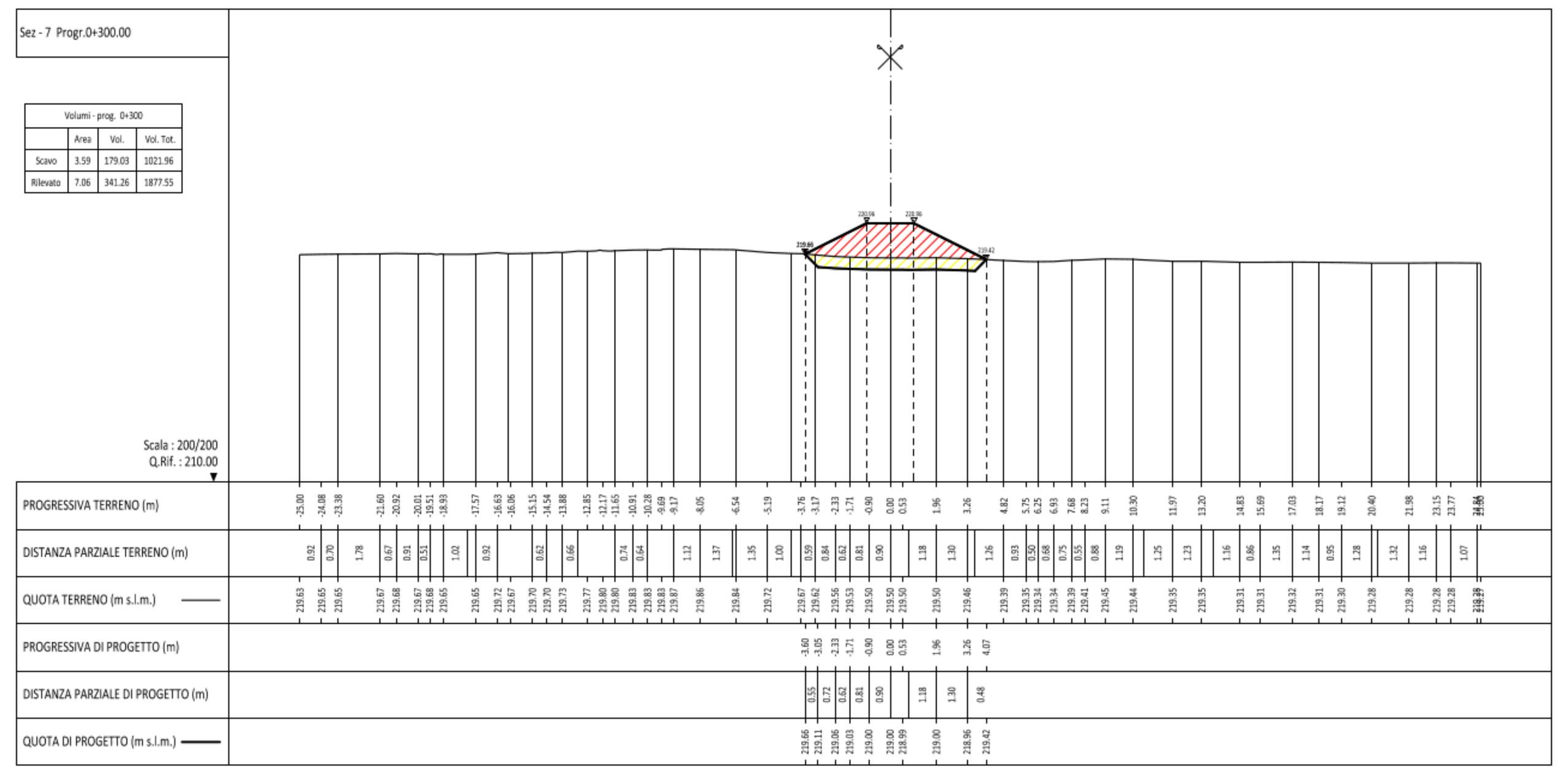

Sez - 8 Progr.0+350.00

Volumi - prog. 0+350	Area	Vol.	Vol. Tot.
Scavo	3.57	179.10	1201.06
Rilevato	6.78	345.90	2223.45

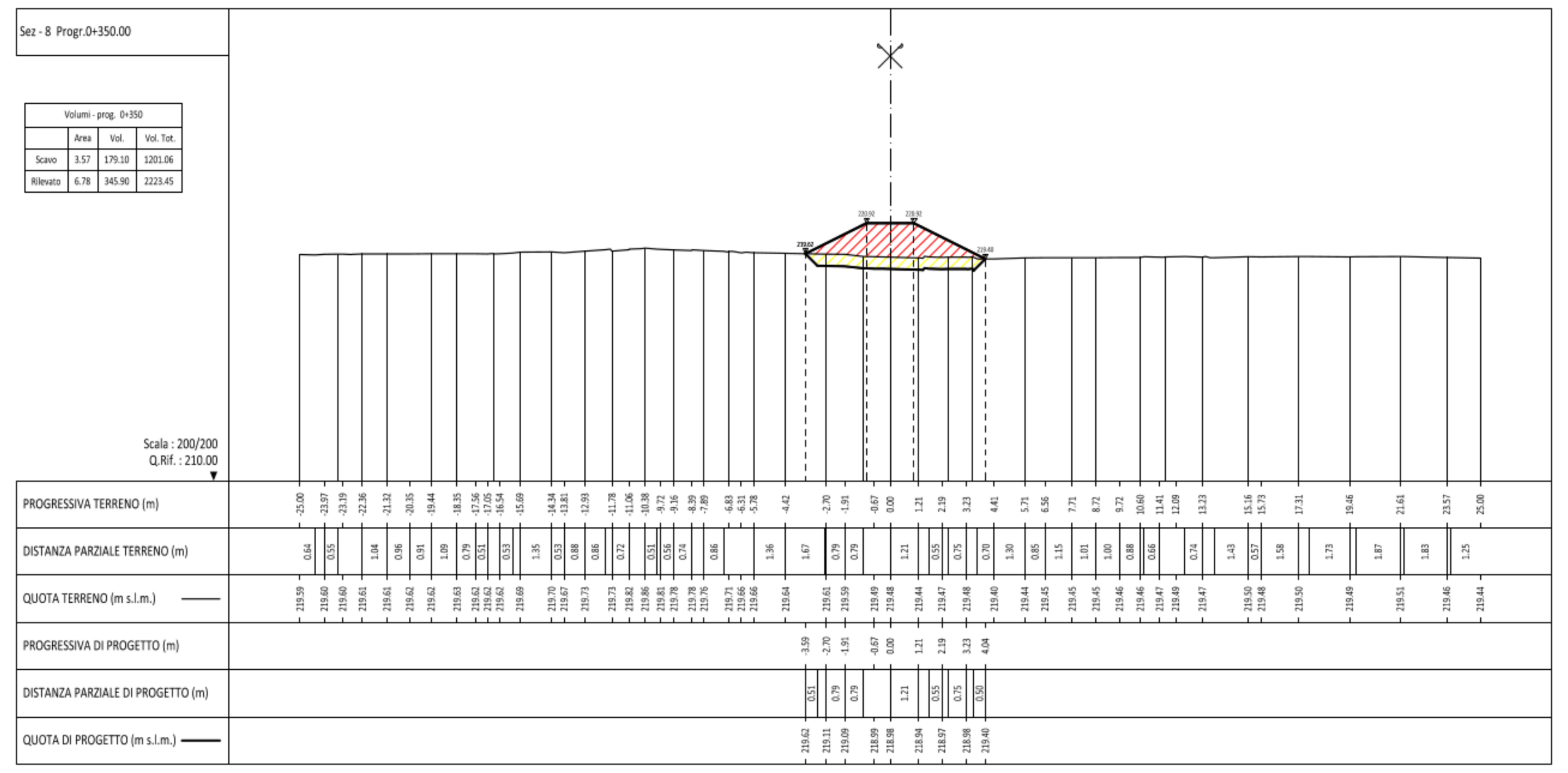

Sez - 9 Progr.0+400.00

Volumi - prog. 0+400	Area	Vol.	Vol. Tot.
Scavo	3.45	175.51	1376.57
Rilevato	6.29	326.63	2550.08

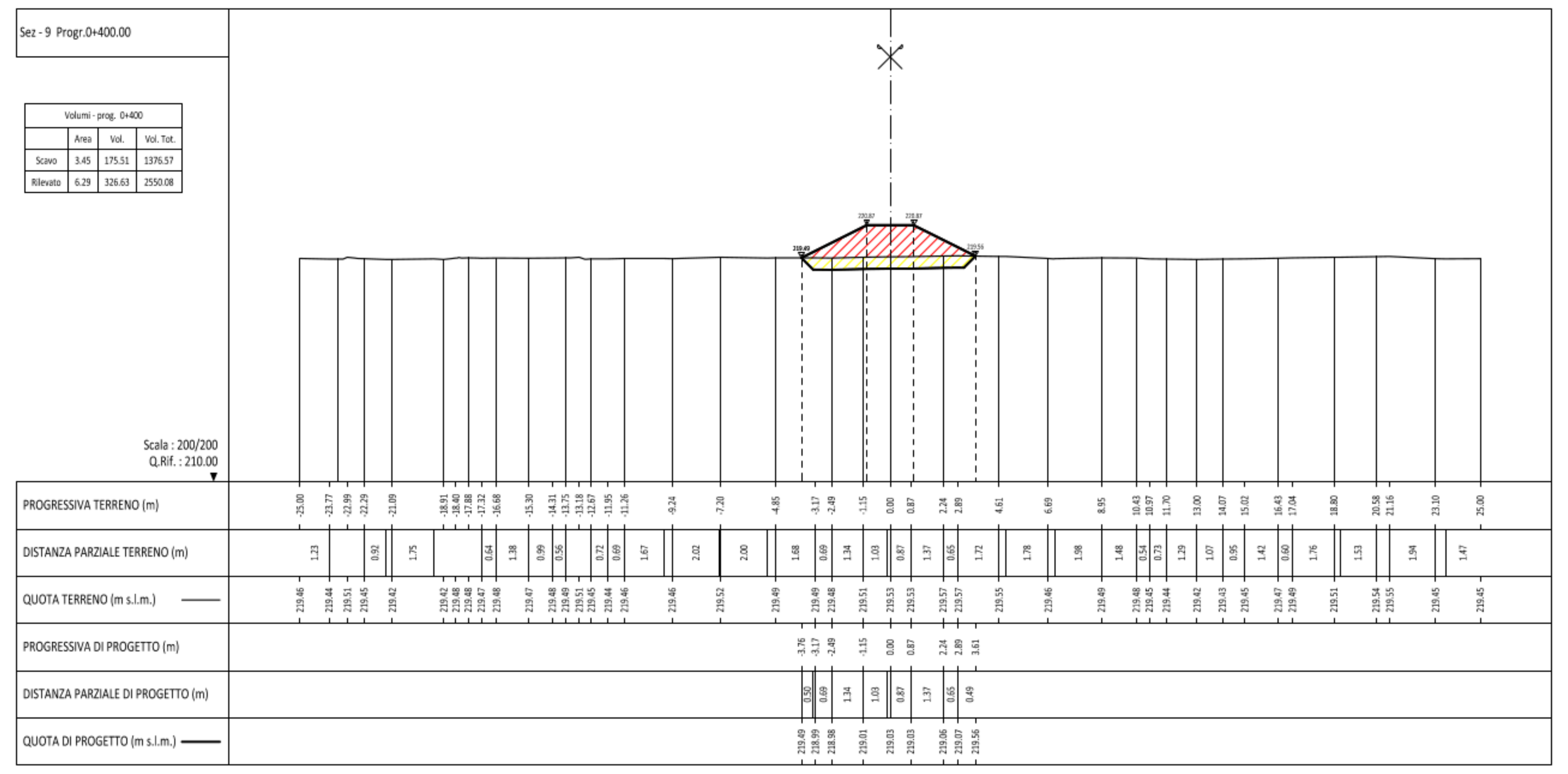

Sez - 10 Progr.0+450.00

Volumi - prog. 0+450	Area	Vol.	Vol. Tot.
Scavo	3.70	178.59	1555.17
Rilevato	7.22	337.49	2887.57

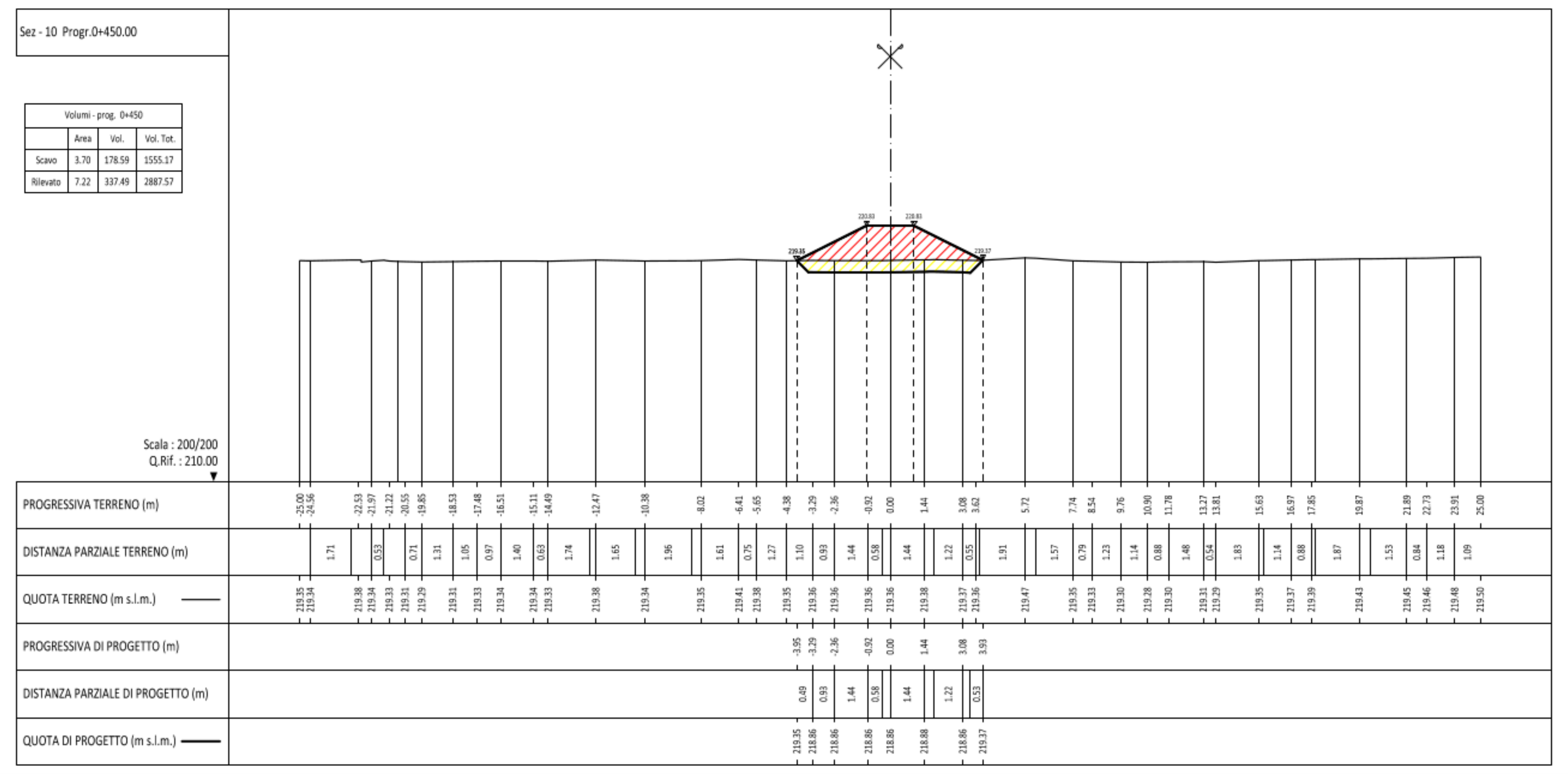

Sez - 11 Progr.0+500.00

Volumi - prog. 0+500	Area	Vol.	Vol. Tot.
Scavo	3.80	187.50	1742.67
Rilevato	7.58	369.83	3257.40

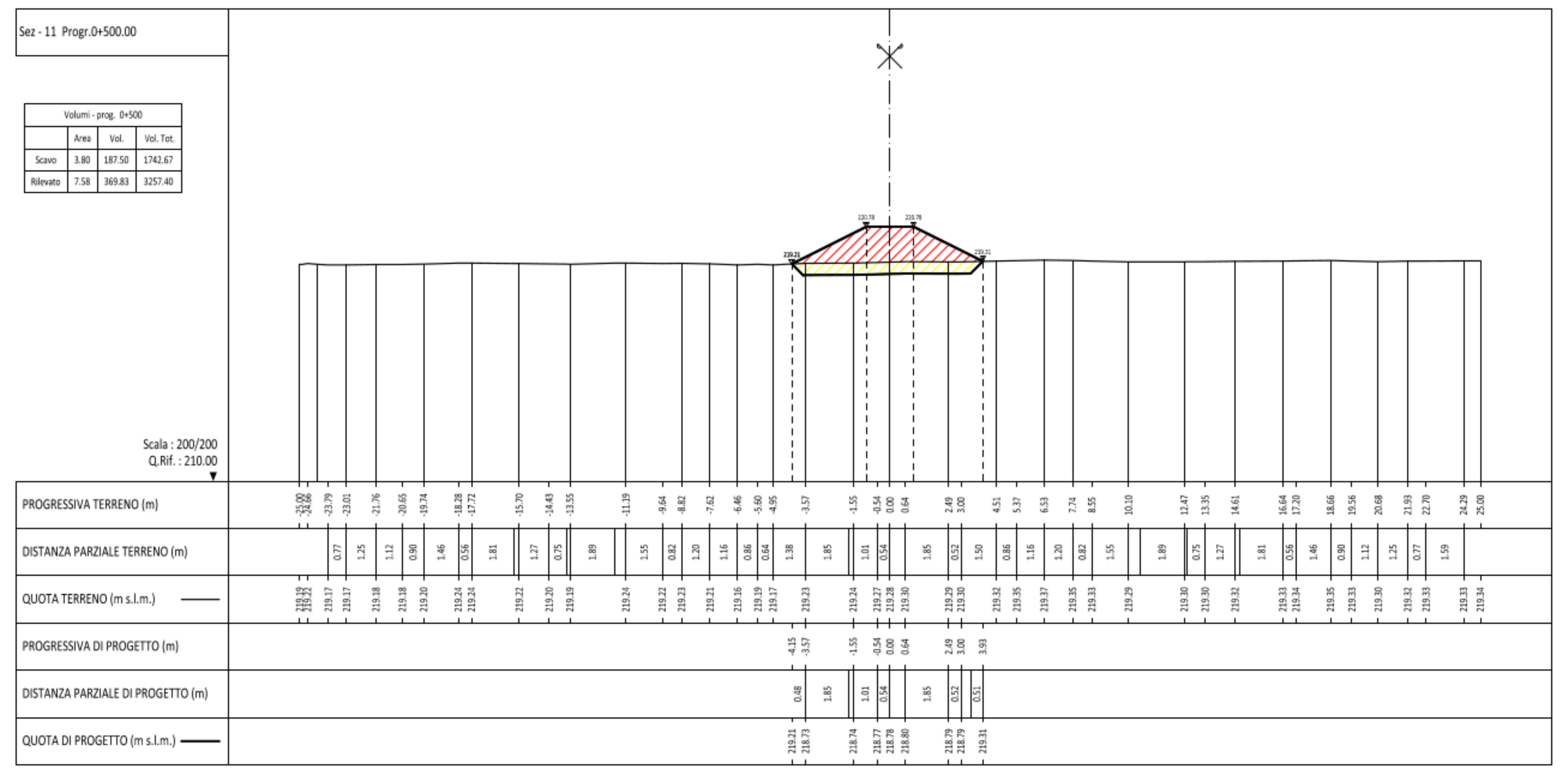

Sez - 12 Progr.0+550.00

Volumi - prog. 0+550	Area	Vol.	Vol. Tot.
Scavo	3.97	194.18	1936.85
Rilevato	8.32	397.29	3654.69

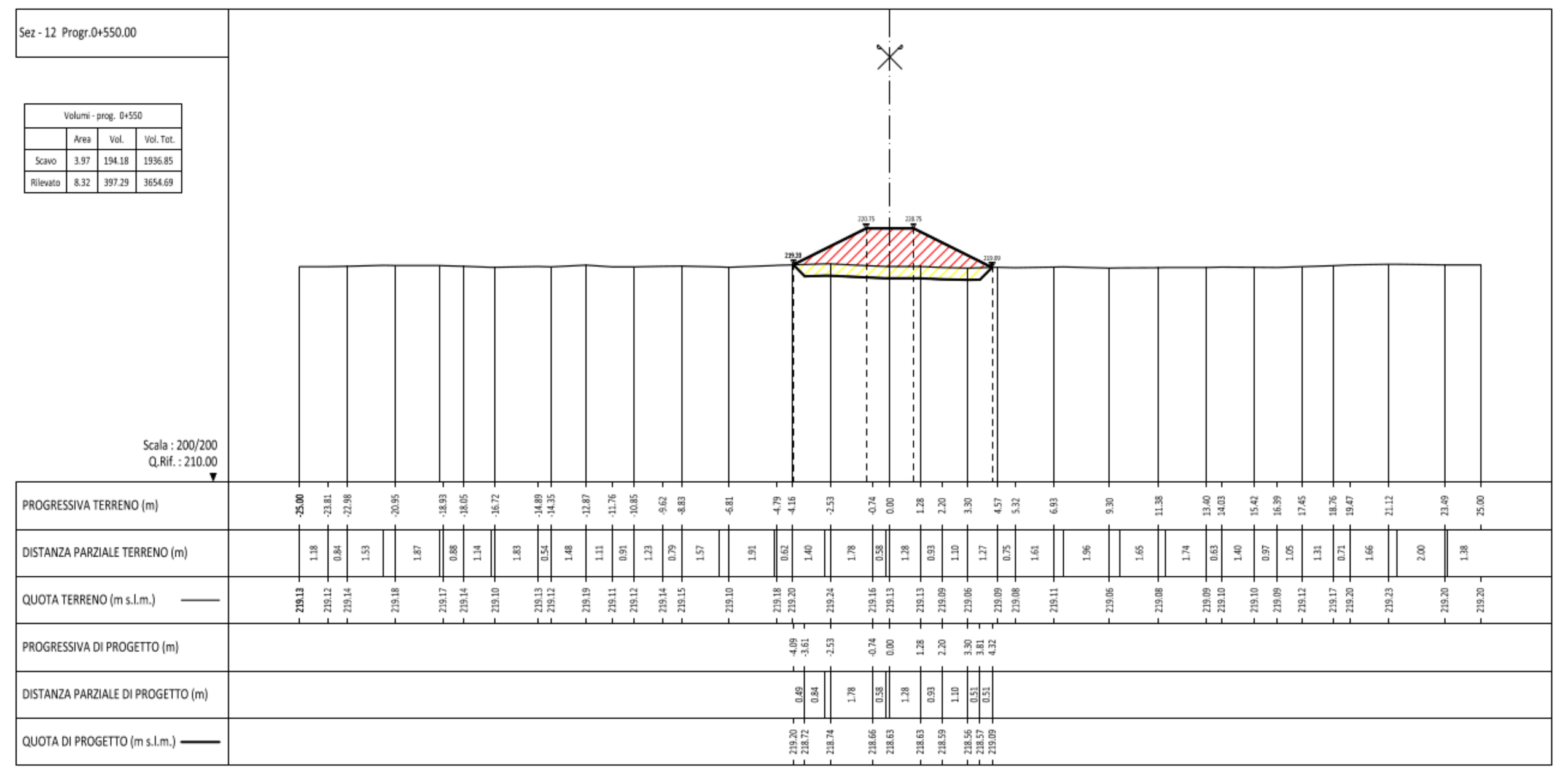

Sez - 13 Progr.0+600.00

Volumi - prog. 0+600	Area	Vol.	Vol. Tot.
Scavo	4.10	201.53	2138.39
Rilevato	8.53	421.33	4076.02

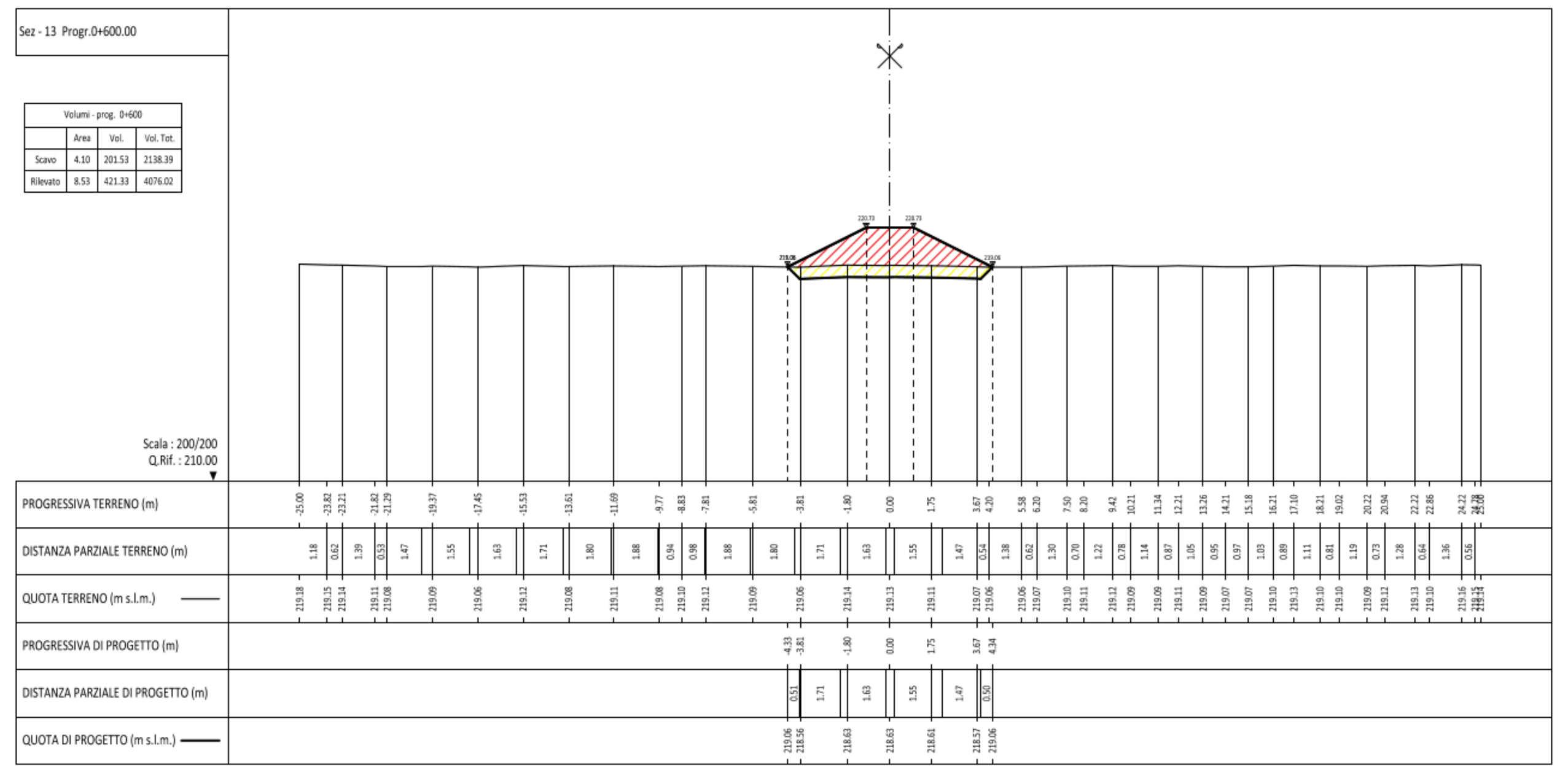

Sez - 14 Progr.0+650.00

Volumi - prog. 0+650	Area	Vol.	Vol. Tot.
Scavo	3.44	188.06	2326.44
Rilevato	6.32	369.92	4445.94

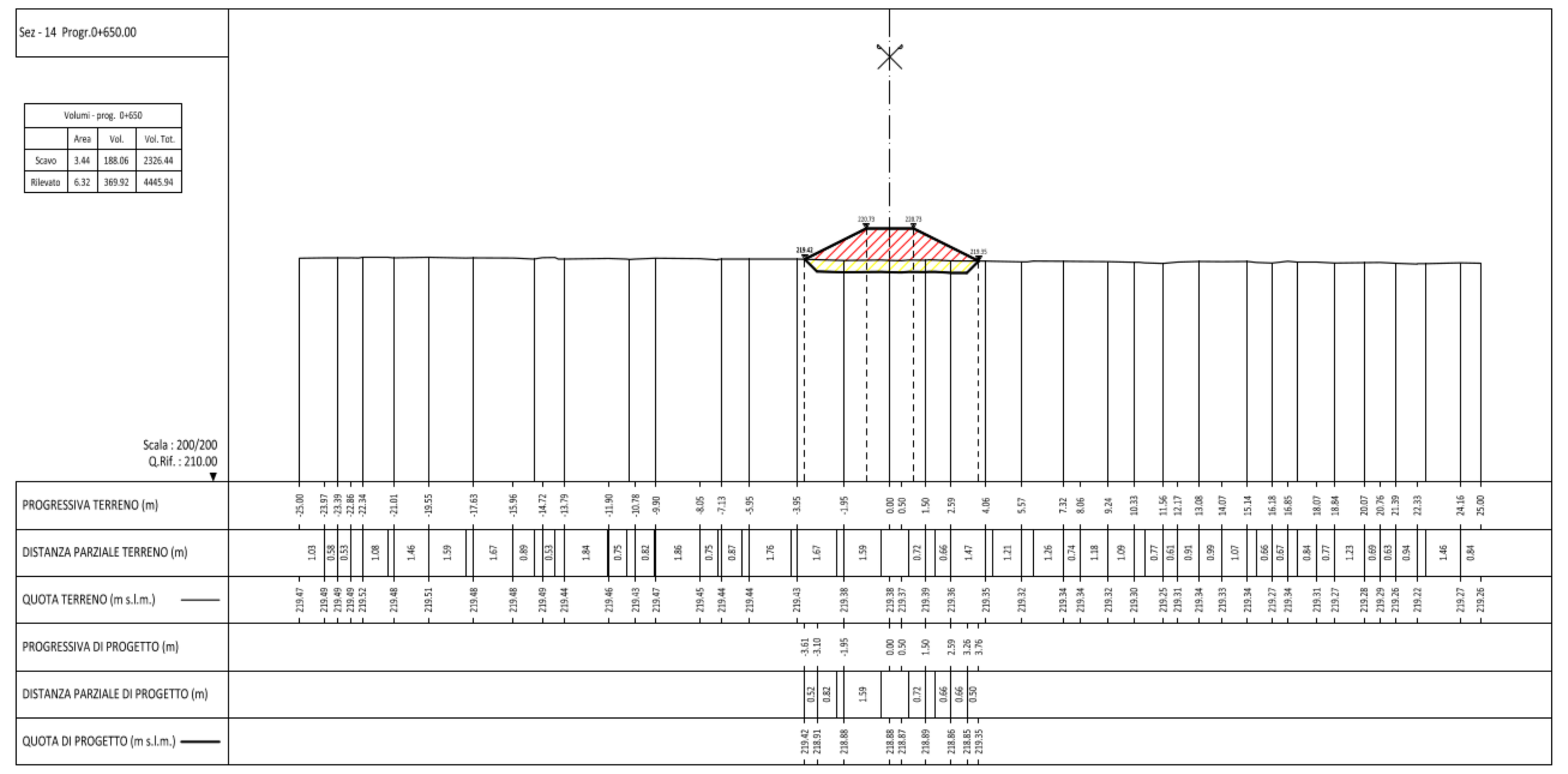

Sez - 15 Progr.0+700.00

Volumi - prog. 0+700	Area	Vol.	Vol. Tot.
Scavo	3.56	174.89	2501.34
Rilevato	7.32	340.76	4786.70

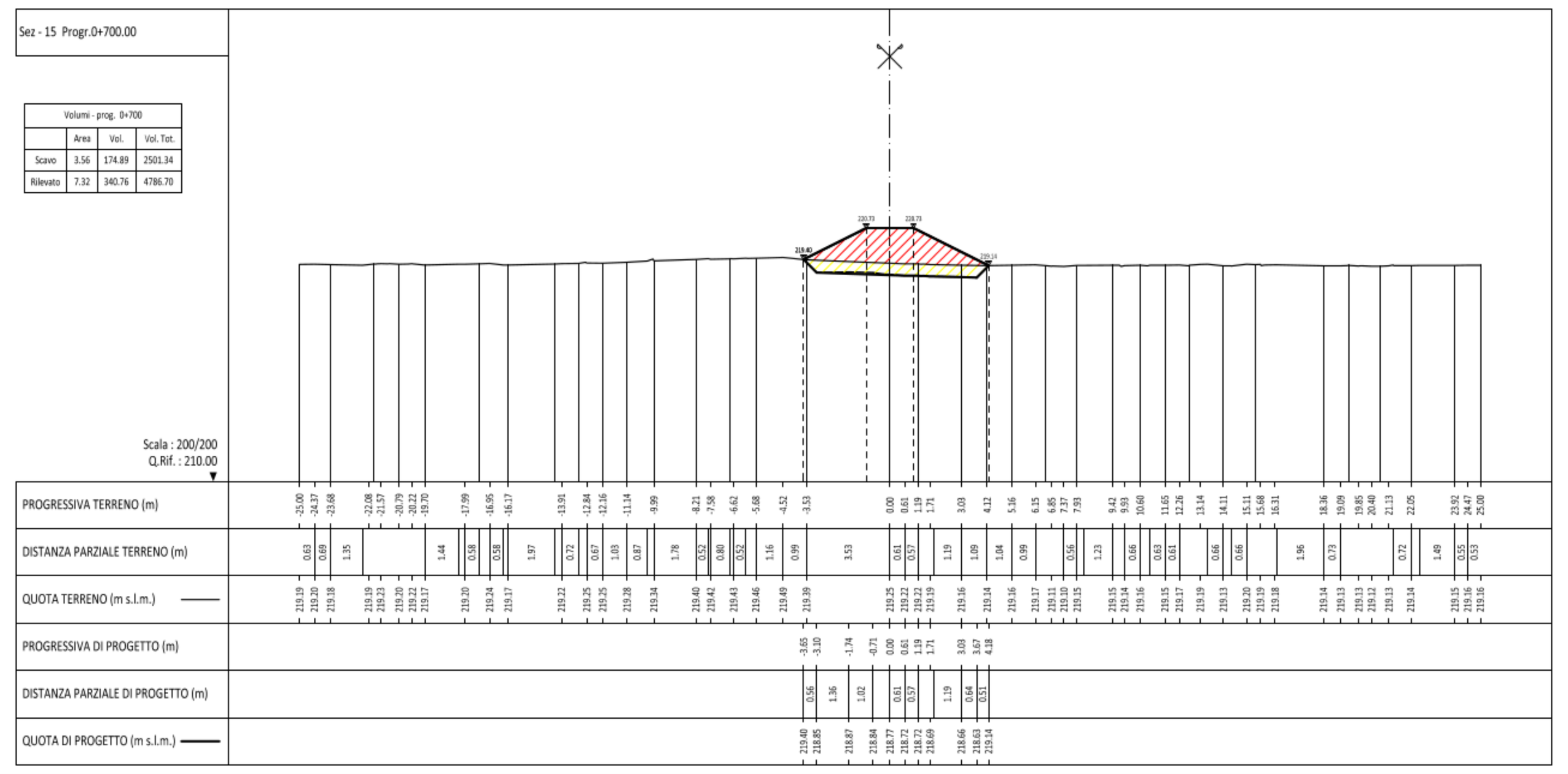

Sez - 16 Progr.0+750.00

Volumi - prog. 0+750	Area	Vol.	Vol. Tot.
Scavo	3.83	184.73	2686.06
Rilevato	7.89	380.30	5167.00

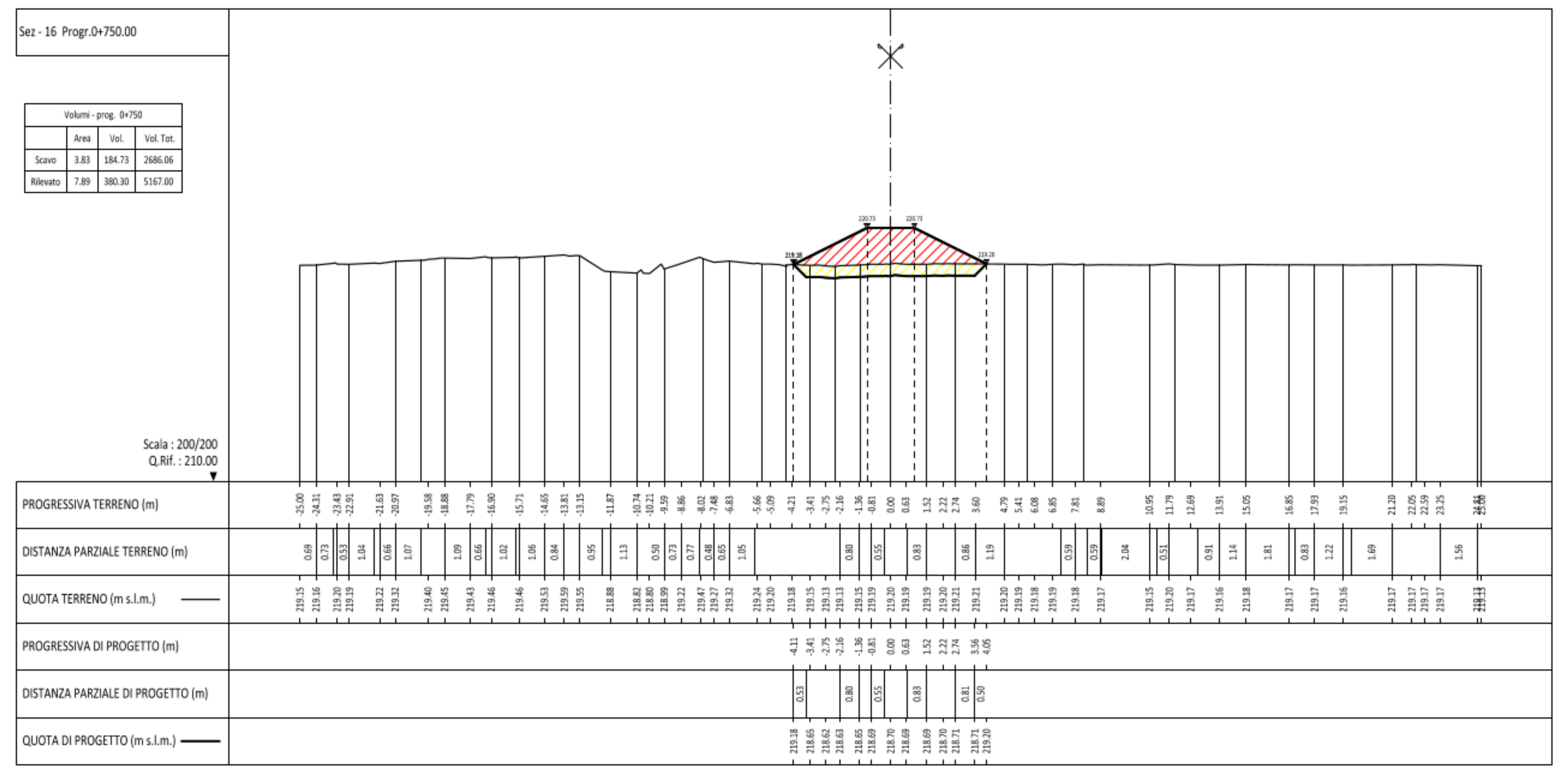

Sez - 17 Progr.0+800.00

Volumi - prog. 0+800	Area	Vol.	Vol. Tot.
Scavo	3.84	191.77	2877.84
Rilevato	7.92	395.27	5562.27

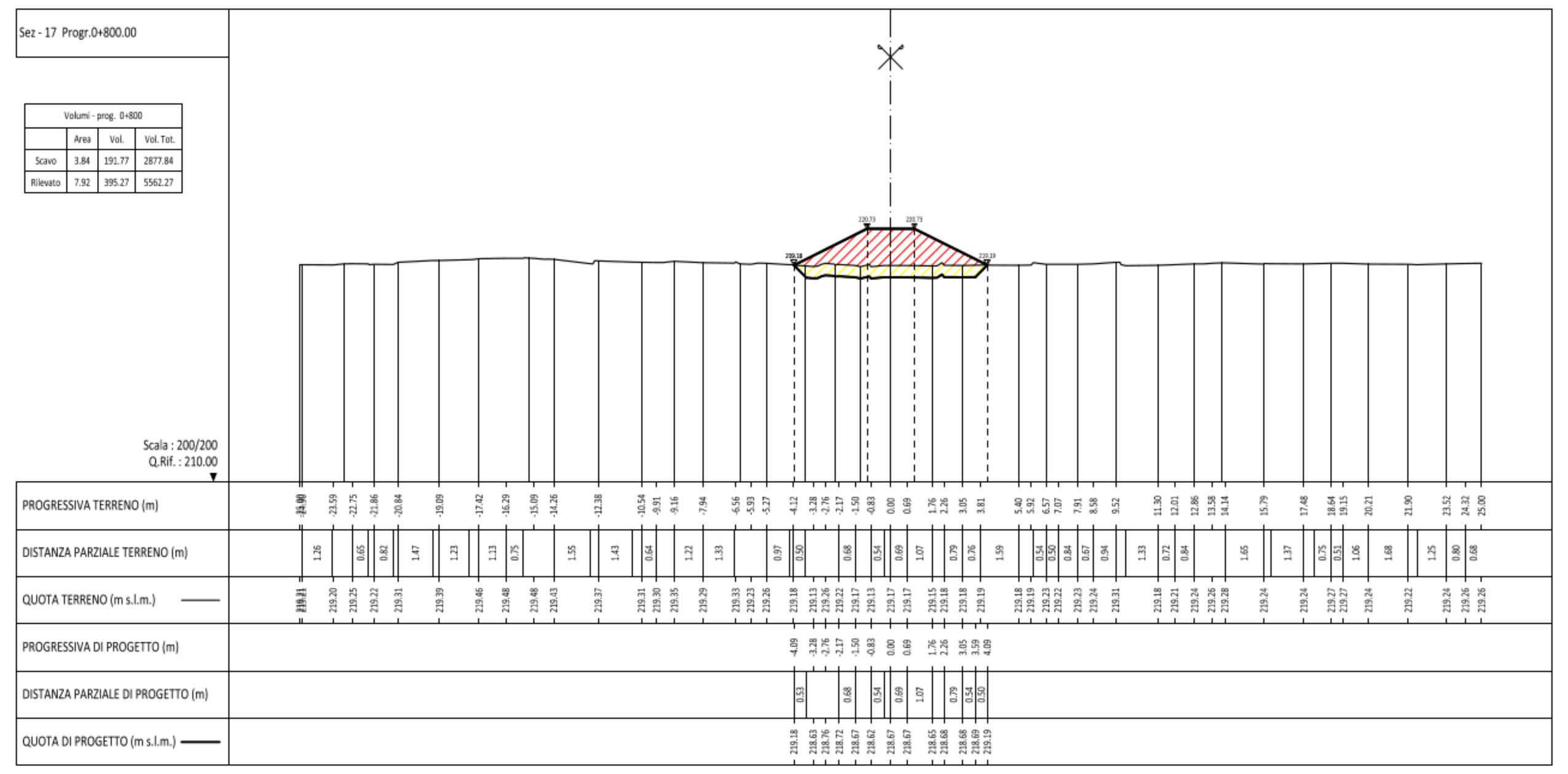

Sez - 18 Progr.0+850.00

Volumi - prog. 0+850	Area	Vol.	Vol. Tot.
Scavo	3.75	189.72	3067.56
Rilevato	7.06	374.16	5936.43

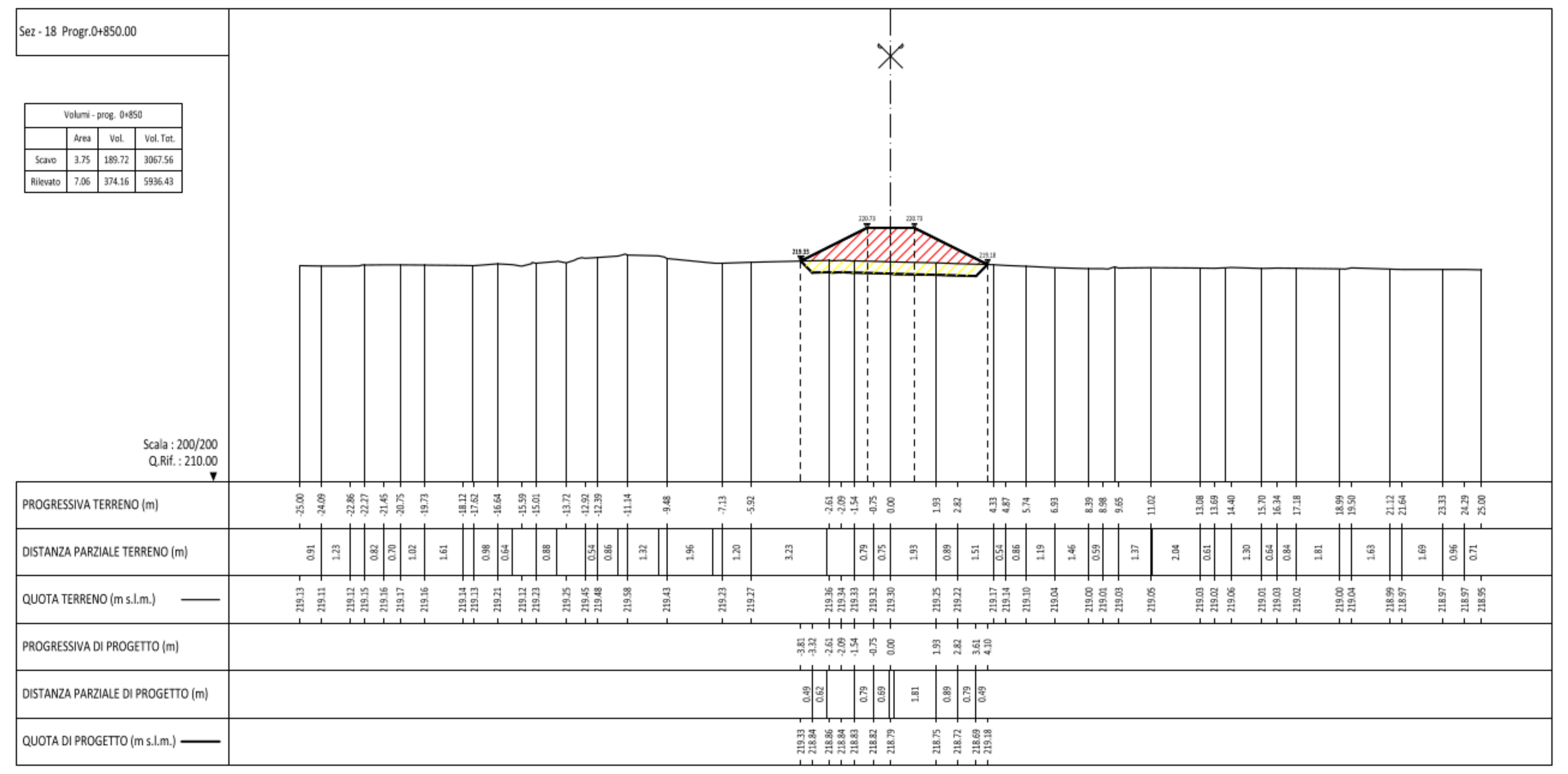

Sez - 19 Progr.0+866.84

Volumi - prog. 0+867	Area	Vol.	Vol. Tot.
Scavo	3.93	64.66	3132.22
Rilevato	8.30	129.17	6065.60

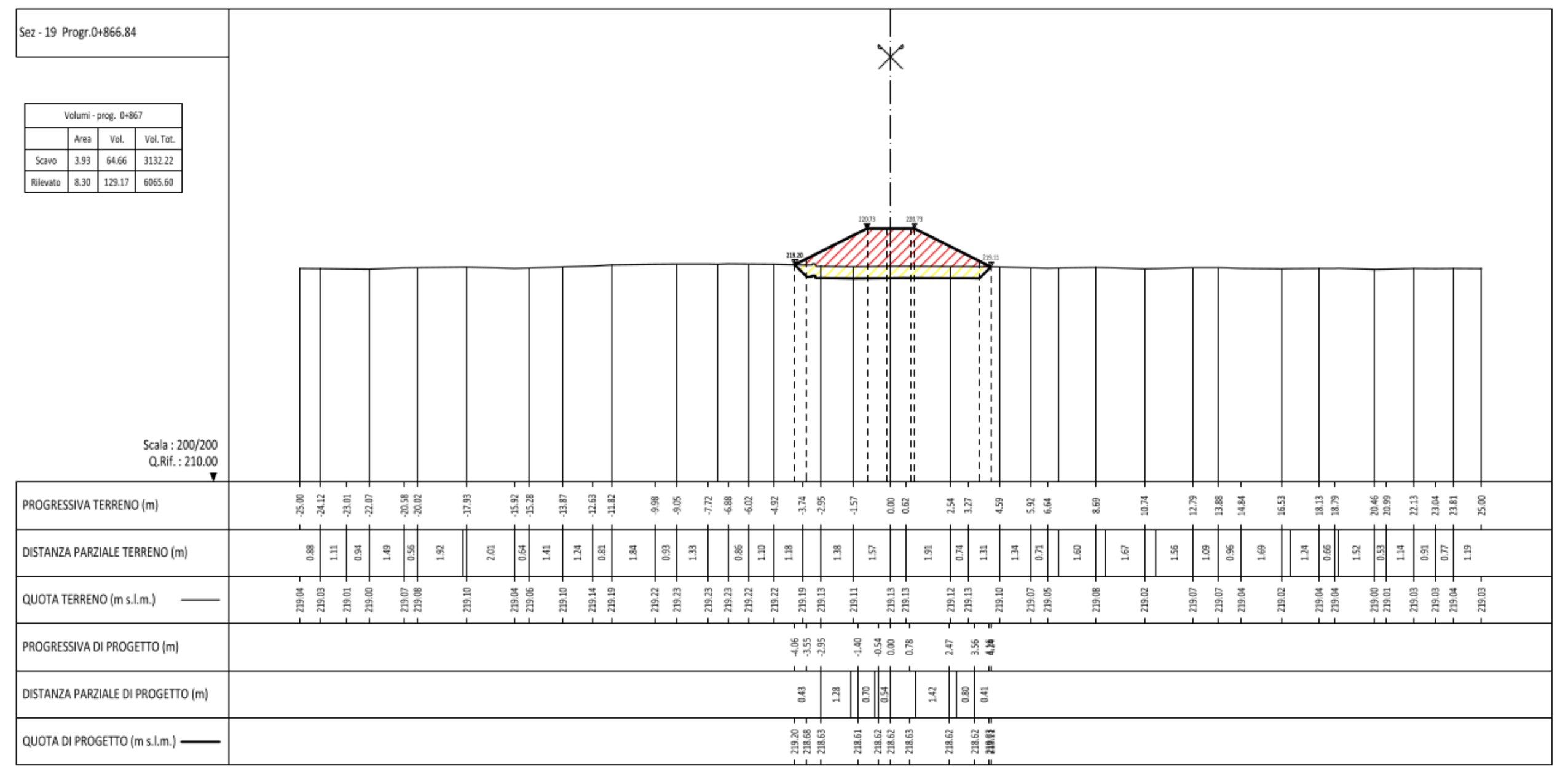

ambiente risorse territorio

CITTA' DI MONCALIERI

AIPo Agenzia Interregionale per il fiume Po

Programma di interventi:
Alluvione autunno 2000 e succ. integrazione DD 6 del 08/01/03

Regione Piemonte

DIFESE SPONDALI E RICALIBRATURA DEL F.PO DAL COMUNE DI PAESANA A MONCALIERI - TO-E-1295

PROGETTO DEFINITIVO - II° STRALCIO - II° LOTTO

Il Pro integ Dott	Il Geologo: Dott. Geol. Giovanni Carra
Il Coordinatore per la sicurezza in fase di progettazione: Dott Ing. Giuseppe CAMPI	VISTO: Il Responsabile del procedimento Dott. Ing. Gianluca ZANICHELLI

approvato	Dott. Ing. Ivo Fresia
verificato	Dott. Ing. Giuseppe Campi
elaborato	Geom. Antonio de Filippis

SEZIONI TRASVERSALI DI PROGETTO

Argine di protezione sponda sinistra

Scala 1:200

E2.T6

rev.	sigla			data
0	AD	GC	FR	Dicembre 2021
0	AD	GC	FR	Giugno 2019

codice elaborato 0805-05-05-004N-01

01PQ-Mod07
Rev. 1
Data emissione: 02.2018

www.artambiente.it